

# Barrel to Keg Relay

# Exchange Zone 11

**Exchange:** Toledo Train Museum (54 total miles)

**Parking:** in lot before the exchange. Parking is also permitted in the post office lot, but don't park in designated "no parking" areas or in "employee only" spots.

**Roads:** paved, hilly

**Notes:** Watch for runners and vehicles in the lot near the exchange. In Toledo the runners and vehicles separate briefly. See Toledo map for details.

**Landmarks:** Mill Creek Road at Mile 1, Sunnyridge Rd at Mile 2.2, South Bay Road at Mile 2.7

**Where to Get Gas and Food:** Chevron (254 W Highway 20, Toledo OR 97391)

**Location:** Toledo Train Museum

**GPS:** Latitude N 44° 37' 12" Longitude W 123° 56' 19"

Position A: Exchange Leader—responsible for knowing the layout of the exchange and making sure all volunteers are in the right spot and know what their supposed to do. Fill in if a volunteer doesn't report or extra help is needed.

Position B: Spotter—assist the Ham Radio Operator.

Position C: Monitor parking in the post office lot. Be sure people park in legal spots.

Position D: Monitor traffic and runners. Vehicles may go south on NW A Street to park.

Runners and vehicles go north on NW A Street to continue on the course.

Position E: Monitor the exchanges, which occur between the orange delineators. There are no batons; touching hands is sufficient.

Position F: Direct runners through the parking lot; direct vehicles to park in the same lot, or at the post office lot as needed.

Position G: Direct vehicles to take a left turn on NW 1<sup>st</sup> Street.

Position H: Direct runners and vehicles to turn left on Business Highway 20.

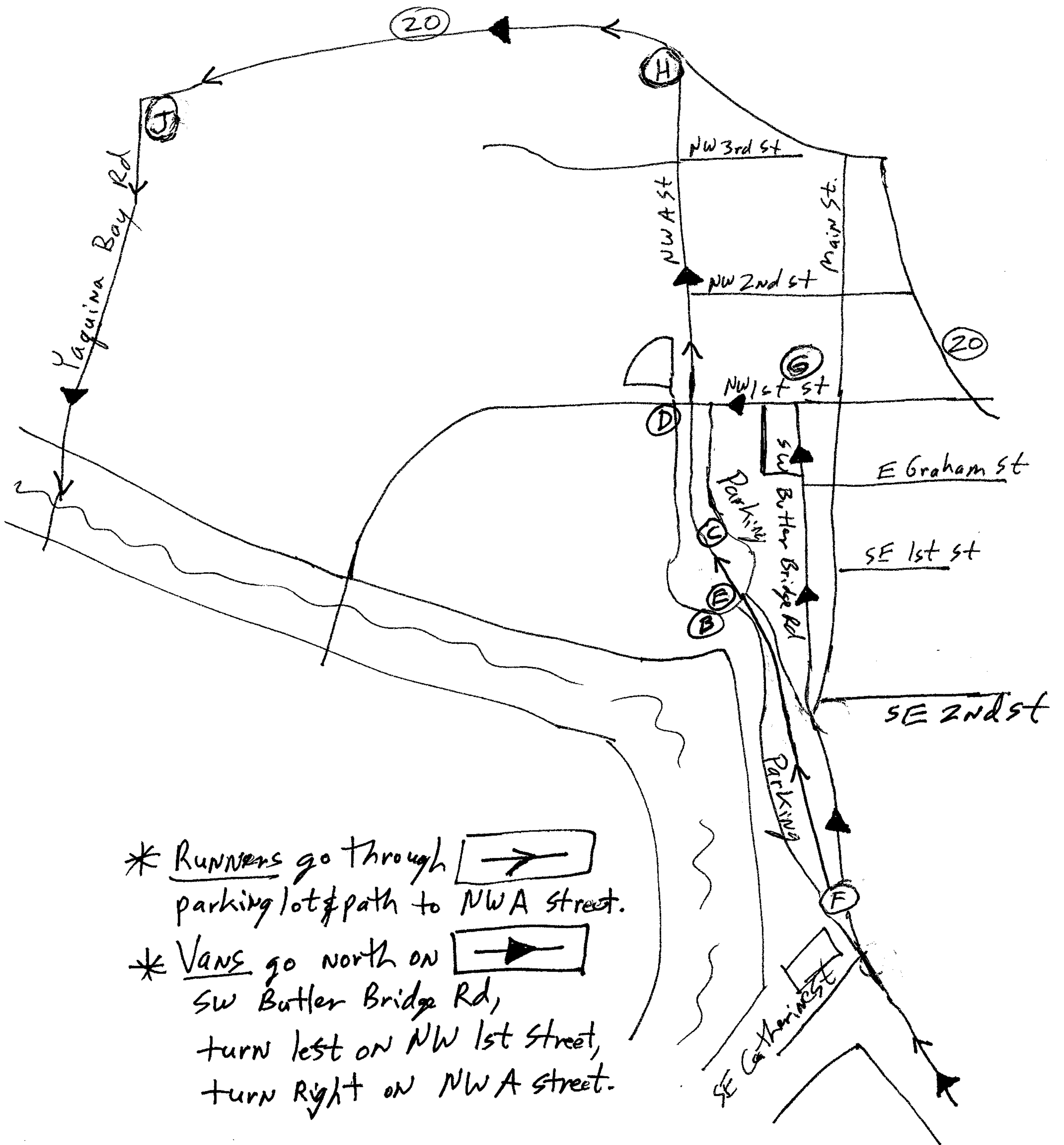
Position J: Direct runners and vehicles to turn left onto Yaquina Bay Road.


## SEE ADDITONAL MAPS OF EXCHANGE ZONE 11 AND TOLEDO FOR DETAILS


### **How to get to Exchange #11:**

From Corvallis: Go west on Highway 20 (44 miles from Highways 99W/34/20). Go south on Business Highway 20 (to Toledo). Turn left at NW A Street and go 4 blocks to the train museum.

From Newport: Go east on Highway 20 (5.5 miles from Highway 101), go southeast on Business Highway 20 (to Toledo). Turn right at NW A Street and go 4 blocks to the train museum.

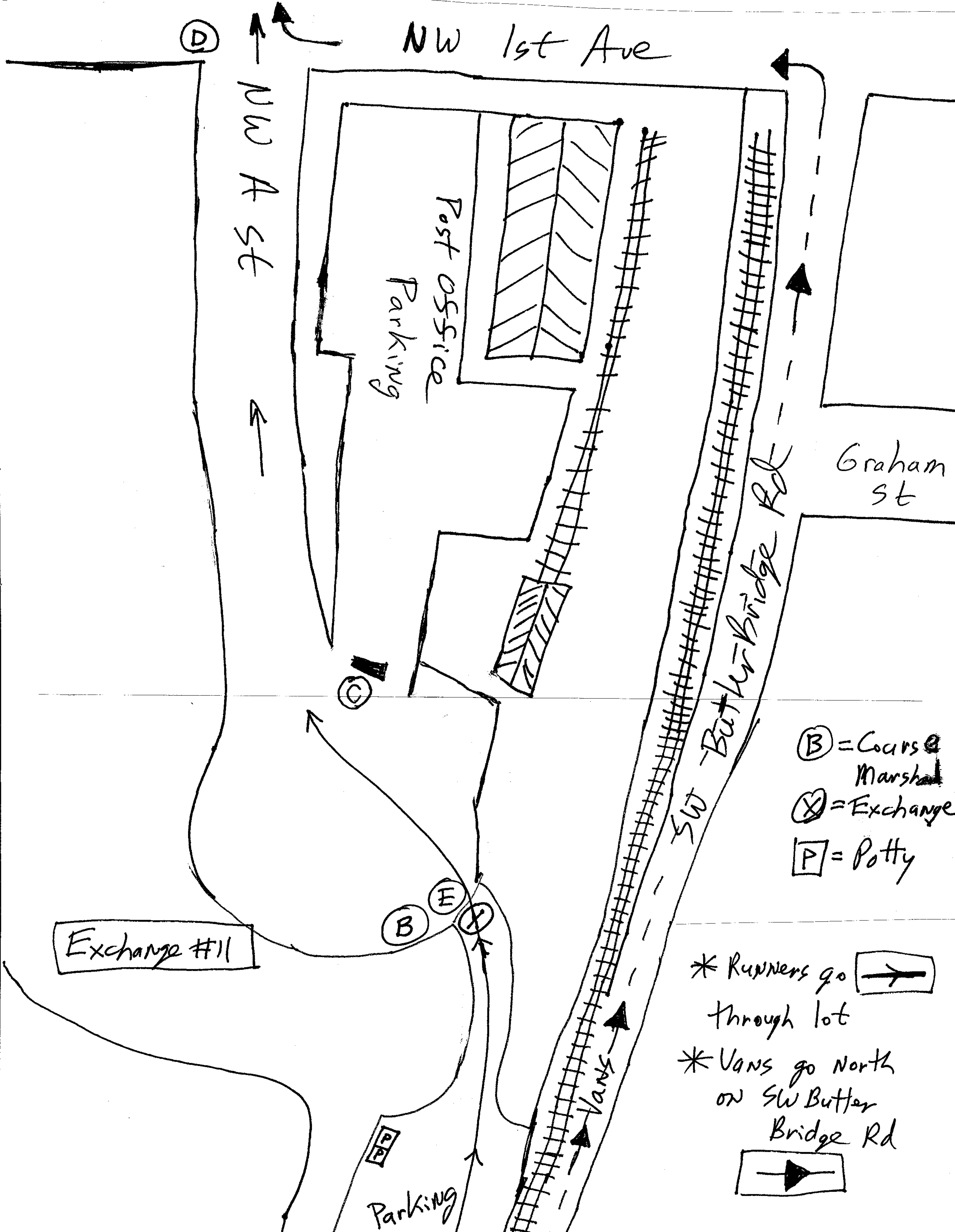


\* Runners go through  parking lot & path to NWA street.

\* Vans go north on  SW Butler Bridge Rd, turn left on NW 1st Street, turn right on NWA street.

Toledo

Course Marshals



NW 1st Ave

NW A St

Graham St



SW Butter Bridge Rd

Post Office  
Parking

Exchange #11

Parking

- ⓑ = Course Marshal
- ⓧ = Exchange
- Ⓟ = Potty

- \* Runners go  through lot
- \* Vans go North on SW Butter Bridge Rd 

ⓓ